

**PAWNEE-SMOKY HILL  
345kV TRANSMISSION PROJECT**

**Vicinity Map**



**LEGEND**

- 230kV Overhead Electric Transmission Line
- 115kV Overhead Electric Transmission Line
- Electric Substation
- Major Transportation Route

**ELEVATION KEY:**

- Above 12,000'
- 11,500' - 12,000'
- 11,000' - 11,500'
- 10,500' - 11,000'
- 10,000' - 10,500'
- 9,500' - 10,000'
- 9,000' - 9,500'
- 8,500' - 9,000'
- 8,000' - 8,500'
- 7,500' - 8,000'
- 7,000' - 7,500'
- 6,500' - 7,000'
- 6,000' - 6,500'
- 5,500' - 6,000'
- 5,000' - 5,500'
- 4,500' - 5,000'
- 4,000' - 4,500'
- 3,500' - 4,000'
- 3,000' - 3,500'

The information contained herein is believed to be accurate and suitable for limited uses. Xcel Energy/Public Service Company of Colorado make no warranty as to the accuracy or suitability of any information contained herein. The user shall assume all risk and responsibility for any and all damages, including consequential damages, which may propagate from the user's application of this information.



Sources: Colorado Department of Transportation  
Xcel Energy Transmission Engineering  
U.S. Bureau of Land Management  
Revised: 19 October 2007 by K. Houston

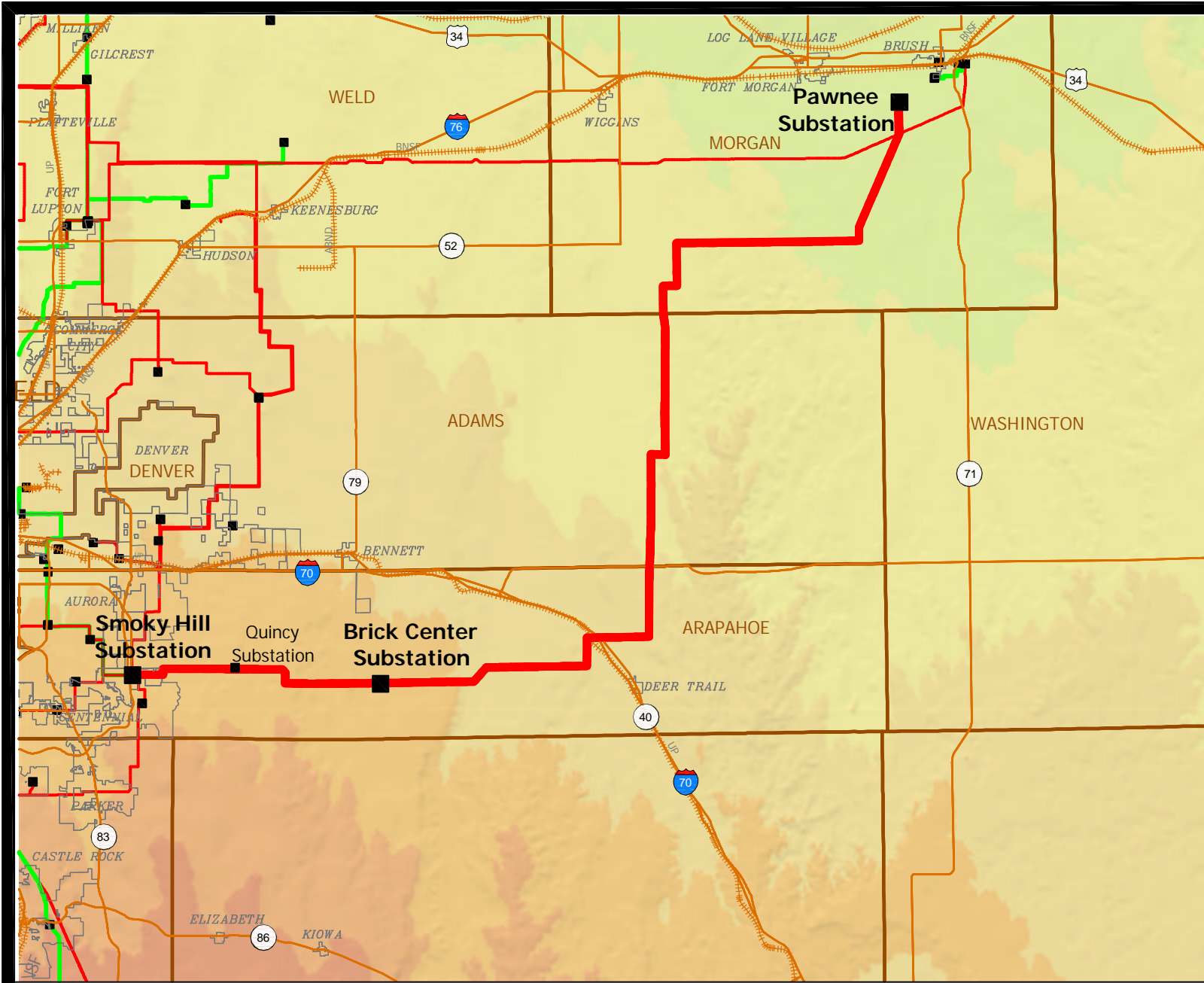
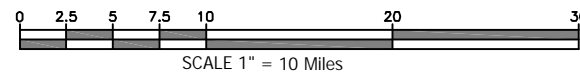


Exhibit No. RL-T-1

**PAWNEE-SMOKY HILL  
345KV TRANSMISSION PROJECT**

**Project Map**



**LEGEND**

- 230kV Overhead Electric Transmission Line
- 115kV Overhead Electric Transmission Line
- Electric Substation
- Major Transportation Route

**ELEVATION KEY:**

- Above 12,000'
- 11,500' - 12,000'
- 11,000' - 11,500'
- 10,500' - 11,000'
- 10,000' - 10,500'
- 9,500' - 10,000'
- 9,000' - 9,500'
- 8,500' - 9,000'
- 8,000' - 8,500'
- 7,500' - 8,000'
- 7,000' - 7,500'
- 6,500' - 7,000'
- 6,000' - 6,500'
- 5,500' - 6,000'
- 5,000' - 5,500'
- 4,500' - 5,000'
- 4,000' - 4,500'
- 3,500' - 4,000'
- 3,000' - 3,500'

The information contained herein is believed to be accurate and suitable for limited uses. Xcel Energy/Public Service Company of Colorado make no warranty as to the accuracy or suitability of any information contained herein. The user shall assume all risk and responsibility for any and all damages, including consequential damages, which may propagate from the user's application of this information.



Sources: Colorado Department of Transportation  
Xcel Energy Transmission Engineering  
U.S. Bureau of Land Management  
Revised: 19 October 2007 by K. Houston

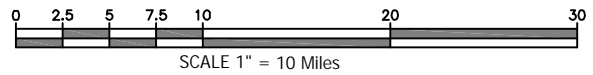
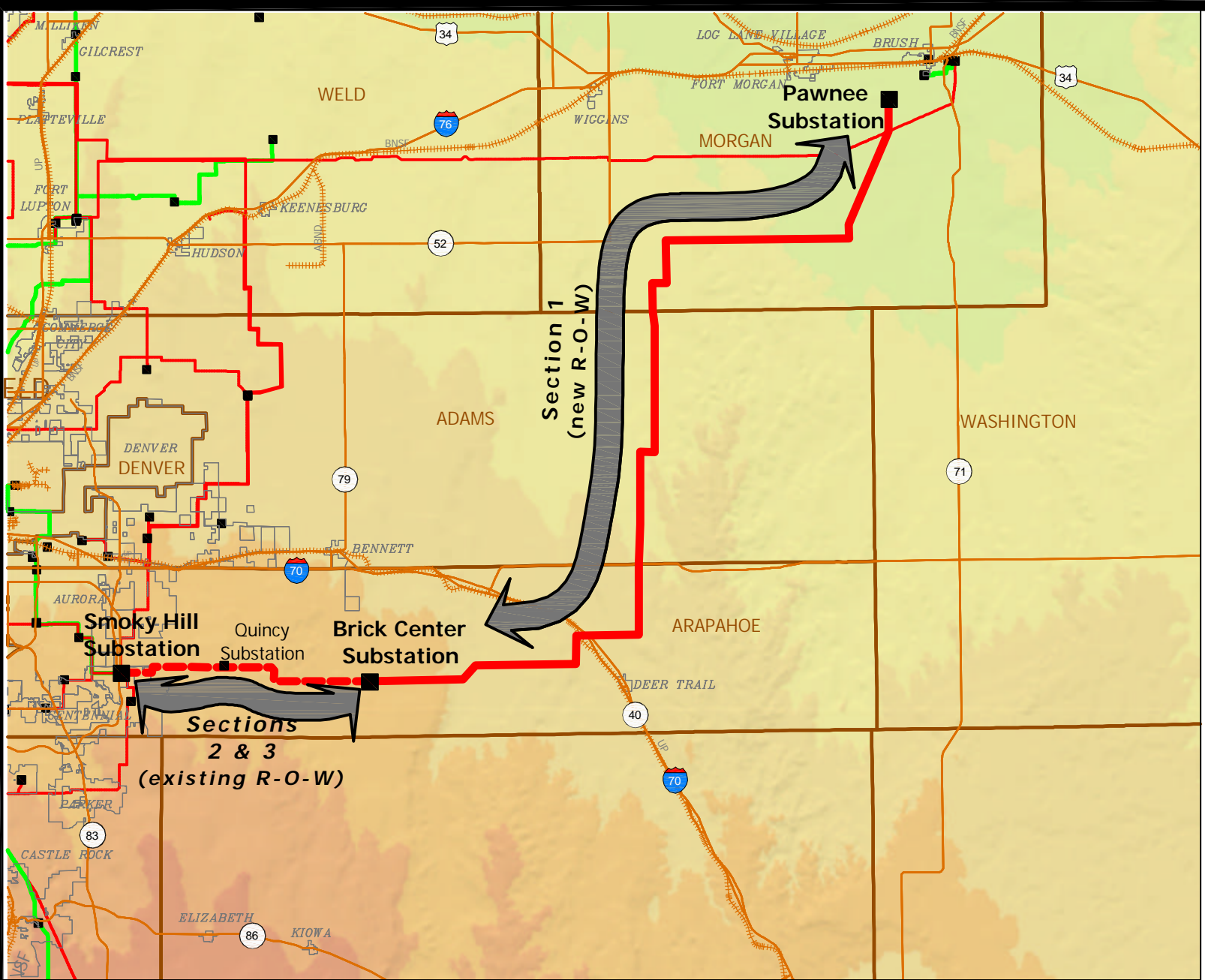


Exhibit No. RL-T-2